

+NOTICE!!

These documents have been scanned!

Do not place un-scanned documents beneath this notice!

Do not remove this notice from this file!

GPO Jacket No. 560-102
Print Order 61540
Rise Business Services, LLC
Job=AZ15 9/11/2019



Box Number= AZ15234



Claim Begin-End: AMC456927-AMC456927

1 Initial Receipt



AZ15234-30

AMC448147-AMC457012

United States Department of the Interior
Bureau of Land Management
 DIV OF LANDS, MINRLS & ENERGY
 ONE N CENTRAL AVE
 PHOENIX, AZ 85004 -4427
 Phone: 602-417-9200

Receipt	
No:	4539084

Transaction #: 4660032
Date of Transaction: 08/21/2019

CUSTOMER:	
CLAUDE HOLT 505 4TH ST ORANGE COVE,CA 93646-2116 US	

LINE #	QTY	DESCRIPTION	REMARKS	UNIT PRICE	TOTAL
1	1.00	LOCATABLE MINERALS / MINING CLAIMS-NEW,UNADJUD, ONE OR MORE AUTH NOS / NEW MINING CLAIM PROCESSING FEE CASES: AMC456927/\$20.00		- n/a -	20.00
2	1.00	LOCATABLE MINERALS / MINING CLAIMS-NEW,UNADJUD, ONE OR MORE AUTH NOS / NEW MINING CLAIMS LOCATION FEE CASES: AMC456927/\$37.00		- n/a -	37.00
3	1.00	LOCATABLE MINERALS / MINING CLAIMS-NEW,UNADJUD, ONE OR MORE AUTH NOS / NEW MINING CLAIMS MAINTENANCE FEE CASES: AMC456927/\$155.00		- n/a -	155.00
TOTAL:					\$212.00

PAYMENT INFORMATION			
1	AMOUNT:	212.00	POSTMARKED: N/A
	TYPE:	CHECK	RECEIVED: 08/21/2019
	CHECK NO:	26114863252	
	NAME:	HOLT, CLAUDE 505 4TH ST ORANGE COVE CA 93646-2116 US	

REMARKS

This receipt was generated by the automated BLM Collections and Billing System and is a paper representation of a portion of the official electronic record contained therein.

ENTERED
 AUG 23 2019
 BY: *[Signature]*

NOTICE!!

These documents have been scanned!

Do not place un-scanned documents beneath this notice!

Do not remove this notice from this file!

GPO Jacket No. 560-102
Print Order 61540
Rise Business Services, LLC
Job=AZ15 9/11/2019



Box Number= AZ15234



Claim Begin-End: AMC456927-AMC456927

2 Correspondence



AZ15234-30

AMC448147-AMC457012

**NO
DOCUMENTS
FOUND**

NO DOCUMENTS FOUND
NO DOCUMENTS FOUND

NOTICE!!

These documents have been scanned!

Do not place un-scanned documents beneath this notice!

Do not remove this notice from this file!

GPO Jacket No. 560-102
Print Order 61540
Rise Business Services, LLC
Job=AZ15 9/11/2019



Box Number= AZ15234



Claim Begin-End: AMC456927-AMC456927

3 Transfers



AZ15234-30

AMC448147-AMC457012

**NO
DOCUMENTS
FOUND**

NO DOCUMENTS FOUND
NO DOCUMENTS FOUND

NOTICE!!

These documents have been scanned!

Do not place un-scanned documents beneath this notice!

Do not remove this notice from this file!

GPO Jacket No. 560-102
Print Order 61540
Rise Business Services, LLC
Job=AZ15 9/11/2019



Box Number= AZ15234



Claim Begin-End: AMC456927-AMC456927

4 Annual Filings



AZ15234-30

AMC448147-AMC457012

UNITED STATES
DEPARTMENT OF THE INTERIOR
BUREAU OF LAND MANAGEMENT

487

456927

MAINTENANCE FEE WAIVER CERTIFICATION

FORM APPROVED
OMB NO. 1004-0114
Expires: January 31, 2020

SEE INSTRUCTIONS ON PAGE 2

- This small miner waiver is filed for the assessment year beginning on September 1, 2019 and ending on September 1, 2020.
- The undersigned and all related parties owned ten or fewer mining claims, mill, or tunnel sites located and maintained on Federal lands in the United States of America on September 1, 2019.
- The undersigned have performed the assessment work required by law for each mining claim listed prior to filing this waiver and understand that by filing this form, the undersigned must file an affidavit of assessment work with the Bureau of Land Management (BLM) by the December 30th following the filing of this waiver.
- The undersigned understand that if the assessment work obligation has not yet come due under 30 U.S.C. 28 (for those claims in their first assessment year only), a notice of intent to hold reciting this condition must be recorded by the December 30th following the filing of this waiver.
- The undersigned understand that mill and tunnel sites may also be listed on this waiver and be waived from payment of the maintenance fee, and that a notice of intent to hold for these sites is required to be filed with the BLM by the December 30th following the filing of this waiver.
- The undersigned understand and acknowledge that pursuant to 43 U.S.C. 1212 and 18 U.S.C. 1001, the filing or recording of a false, fictitious, or fraudulent document with the BLM may result in a fine of up to \$250,000, a prison term not to exceed five years, or both.
- The mining claims, mill or tunnel sites for which this waiver from payment of the maintenance fees is requested are:

CLAIM OR SITE NAME	BLM RECORDATION SERIAL NUMBER
1. <u>BUNKER Hill</u> ✓	<u>AMC456927</u>
2.	
3.	
4.	
5.	
6.	
7.	
8.	
9.	
10.	

RECEIVED
BLM AZ STATE OFFICE
219 SEP - 4 P 1:37
PHOENIX, ARIZONA

The owner(s) (claimants) of the above mining claims and sites are:

CLAUDE HOLT

(Owner's Name - Please Print)

505 4th ST

(Owner's Mailing Address)

(Owner's Signature)

ORANGE COVE, CA

(City)

CA

(State)

93646

(Zip Code)

(Owner's Name - Please Print)

(Owner's Signature)

(Owner's Mailing Address)

(City)

(State)

(Zip Code)

(Owner's Name - Please Print)

(Owner's Signature)

(Owner's Mailing Address)

(City)

(State)

(Zip Code)

(Owner's Name - Please Print)

(Owner's Signature)

(Owner's Mailing Address)

(City)

(State)

(Zip Code)

(Continued on page 2)

ENTERED
SEP 18 2019
BY:

(Owner's Name - Please Print)

(Owner's Signature)

(Owner's Mailing Address)

(City)

(State)

(Zip Code)

(Owner's Name - Please Print)

(Owner's Signature)

(Owner's Mailing Address)

(City)

(State)

(Zip Code)

(Owner's Name - Please Print)

(Owner's Signature)

(Owner's Mailing Address)

(City)

(State)

(Zip Code)

(Owner's Name - Please Print)

(Owner's Signature)

(Owner's Mailing Address)

(City)

(State)

(Zip Code)

18 U.S.C. 1001 and 43 U.S.C. 1212 make it a crime for any person knowingly and willfully to make to any department or agency of the United States any false, fictitious or fraudulent statements or representations as to any matter within its jurisdiction.

INSTRUCTIONS

1. This certification is made under the provisions of 43 U.S.C. § 1744 and 30 U.S.C. §28-28k and the regulations thereunder (43 CFR Part 3830).
2. The claimant(s) must fill in the dates in paragraph 1 for the beginning and ending of the assessment year for which this waiver is sought.
3. The claimant(s) must fill in the date in paragraph 2 for the beginning of the assessment year for which this waiver is sought.
4. All claim and site names and BLM serial numbers must be listed for the mining claims, mill sites, and tunnel sites for which the waiver is sought.
5. All owners of the mining claims, mill sites, and tunnel sites and their addresses must be given.
6. This waiver form must be signed by all the claimants or their designated agent, in original form. If an agent is designated, a notarized designation of agent, signed by all of the claimants with proper address given, must be submitted with this waiver.
7. This form must be filed no later than September 1st for the upcoming assessment year in the BLM State Office where the mining claims or sites are recorded, or the waiver cannot be granted by the BLM. (Example: To obtain a waiver for the assessment year 2012, which begins on September 1, 2011, you must qualify for and file for a waiver no later than September 1, 2011, in the proper BLM State Office.)
8. For all mining claims which require assessment work, you must record an affidavit of labor on or before the December 30th immediately following the filing of this waiver. For all other mining claims or sites waived, you must record a notice of intent to hold on or before the December 30th immediately following the filing of this waiver.
9. Mill and tunnel sites may also be listed on this waiver and be waived from payment of the maintenance fee. A notice of intent to hold for these sites is required to be filed by the December 30th following the filing of this waiver.

FOR OFFICIAL USE ONLY

Claude Hous
505 4th St.
Orlando Cuba
93246


RECEIVED
BLM AZ STATE OFFICE
2019 SEP -4 P 1:37
PHOENIX, ARIZONA

FRESNO CA 936
29 AUG 2019 PM 11



UNITED STATES DEPT. OF THE INTERIOR
Bureau of Land Management
Div of Lands, Minerals & Society
One N Central Ave
Phoenix, AZ 85004-4427

8500434427 0041



NOTICE!!

These documents have been scanned!

Do not place un-scanned documents beneath this notice!

Do not remove this notice from this file!

GPO Jacket No. 560-102
Print Order 61540
Rise Business Services, LLC
Job=AZ15 9/11/2019



Box Number= AZ15234



Claim Begin-End: AMC456927-AMC456927

5 Miscellaneous



AZ15234-30

AMC448147-AMC457012

**NO
DOCUMENTS
FOUND**

NO DOCUMENTS FOUND
NO DOCUMENTS FOUND

NOTICE!!

These documents have been scanned!

Do not place un-scanned documents beneath this notice!

Do not remove this notice from this file!

GPO Jacket No. 560-102
Print Order 61540
Rise Business Services, LLC
Job=AZ15 9/11/2019



Box Number= AZ15234



Claim Begin-End: AMC456927-AMC456927

6 Location Notices-Amendments and Supporting Documents



AZ15234-30

AMC448147-AMC457012

MINING CLAIM STATUS REPORT - 2018 - 2019

Data Entered: 8/23/19 Ram

MTP Checked By: PER 8/23/19 Ram
GEO Checked By: 8/23/19 Ram

LEAD SERIAL NUMBER: AMC AMC 456927 thru AMC 456927

NUMBER OF CLAIMS & TYPE:	CHARGES:
<u>1</u> LODE	Processing Fee @ \$20 = \$ <u>20</u>
PLACER	Location Fee @ \$37 = \$ <u>37</u>
ASSOCIATION PLACER	Maintenance Fee @ \$155 = \$ <u>155</u>
MILL SITE	Add'l Maint Fee for Assoc Placer = \$ _____
TUNNEL SITE	SUBTOTAL \$ <u>212</u>
TOTAL ACREAGE: _____ Per Claim	Other Fees \$ _____
(Placer Only)	Other Fees \$ _____
NUMBER OF LOCATORS: <u>1</u>	TOTAL \$ _____

DOCUMENTS RECEIVED VIA : Over-the-Counter [] Mail [] **TIMELY FILED:** Yes [] No []

LEGAL DESCRIPTION: T 5N R 12W SEC 20

T _____ R _____ SEC _____

T _____ R _____ SEC _____

T _____ R _____ SEC _____

T _____ R _____ SEC _____

BLM [] FOREST SERVICE [] _____ SUBJ TO PL 359: Yes [] No []
WILDERNESS AREA [] _____

SPLIT ESTATE: N/A [] SX [] PX [] OTHER [] _____
SRHA [] Was proper Notice filed if located on SHRA Land? Yes [] No []

RECONVEYED MINERALS ON BLM LAND REQUIRE OPENING ORDER FROM 1944 TO 1993:
Open to Entry On _____ N/A []

COMMENTS/STATUS: VOID [] PARTIALLY VOID [] PVT MINERALS [] WITHDRAWN LANDS []
OTHER [] _____

[] Claimant acknowledges that portions of the following claim(s) site(s) may be void or voidable.

Printed Name of Claimant _____ Signature of Claimant _____

*****FINAL ADJUDICATION*****

DATE _____ INITIALS _____

LOCATION NOTICE FOR LODE MINING CLAIM

Amendment BLM Serial # _____

NOTICE IS HEREBY GIVEN that the _____
BUNKER HILL lode mining claim has been located

by Claude Holt whose current mailing

address is 505 4th St.

ORANGE COVE, CA 93046

The general course of this claim is NW TO SE and it is situated in LA PAZ
County, Arizona. This claim is 1500 feet in length and 600 feet in width.

20.66 Total Claim Acreage. This claim runs from the location monument on which this location notice
is posted on the centerline of the claim approximately 750 feet in a NORTH direction to the NORTHERN
end line and 750 feet in a SOUTH direction to the SOUTHERN end line. This claim is marked by six
monuments, one at each corner, and one at the center of each end line of the claim.

The location monument on which this notice is posted is situated within Section 20, Township 5
N, Range 12 W, Gila Salt River Base and Meridian, Arizona and this claim encompasses portions
of the following quarter section(s), section(s), Township(s) and Range(s) _____
NW 1/4 and SW 1/4 of section 20, T5N, R12W

Gila Salt River Base and Meridian, Arizona.

The locality of this claim with reference to some natural object or permanent monument and additional information
(if any) concerning its locality are as follows: THE NW CORNER OF THE CLAIM IS ~1400' IN A SOUTHERN
DIRECTION FROM THE SURVEY MONUMENT AT THE CORNER OF SECTIONS 17, 18, 19, and 20

_____ The above information is shown on the attached map.
DATED AND POSTED on the ground this 30 day of MAY, 2019.

LOCATOR(s) AGENT

Print Name(s) Claude Holt

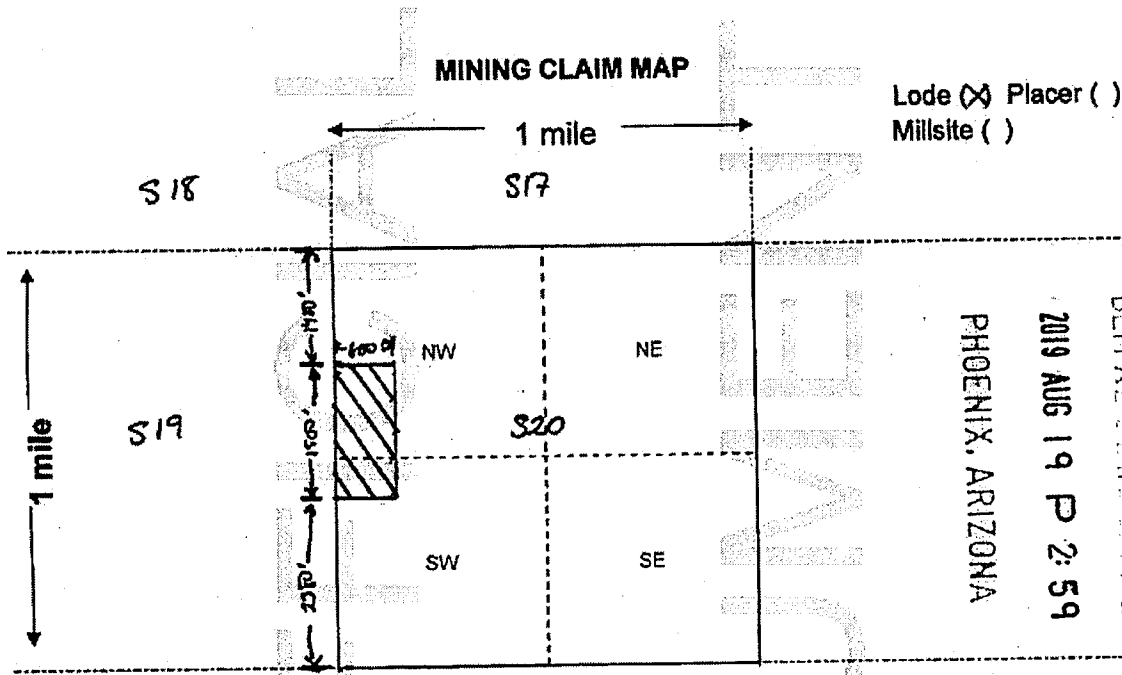
Signature(s) _____

Form MCF100
Revised Oct 2018

This form is available from the Arizona Geological Survey and may be reproduced.

RECEIVED
BLM AZ STATE OFFICE
2019 AUG 19 P 2:59
PHOENIX, ARIZONA

AMC456927



RECEIVED
 BLM AZ STATE OFFICE
 2019 AUG 19 P 2:59
 PHOENIX, ARIZONA

- Scale: 1" = 2000 feet
- The above map depicts the BUNKER HILL mining claim, which is located in Section (s) 20, Township 5 N, Range 12 W, Gila and Salt River Base and Meridian, LA PAZ County, Arizona. Total claim acreage is 20.66 AC
 - The type of corner and location monuments used are as follows: STEEL POST SURROUNDED BY ROCK PILE
 - The bearings and distances in degrees and feet between claim corners and to a public land survey monument are as depicted on the map.
 - If the claim is a placer or millsite claim with exterior limits conforming to legal subdivisions of the public survey, provide a legal description of the claim /

Form MCF100a
 Revised Oct 2018

This form is available from the Arizona Geology Survey and may be reproduced.

AMC 456927



LR2000 Internal

CR Geographic Report with Land

Download User Guide (pdf)

Purpose: This report produces a geographic listing of case information based on retrieval by Meridian/Township/Range. This report format will display the case type, case disposition, meridian, township, range, section, survey type, survey number, surface management agency, pending actions, serial number, and total case acres.

To refresh the query, do a **Ctrl-R**. It resets the page and clears any criteria fields that may have entries.



No Results

The specified criteria didn't result in any data. This is often caused by applying filters and/or selection steps that are too restrictive or that contain incorrect values. Please check your analysis filters and selection steps, and try again. The filters or selection steps currently being applied are shown below.

Filters

Disposition is equal to **AUTHORIZED, CANCELLED, EXPIRED, PENDING, REJECTED, RELINQUISHED, WITHDRAWN**

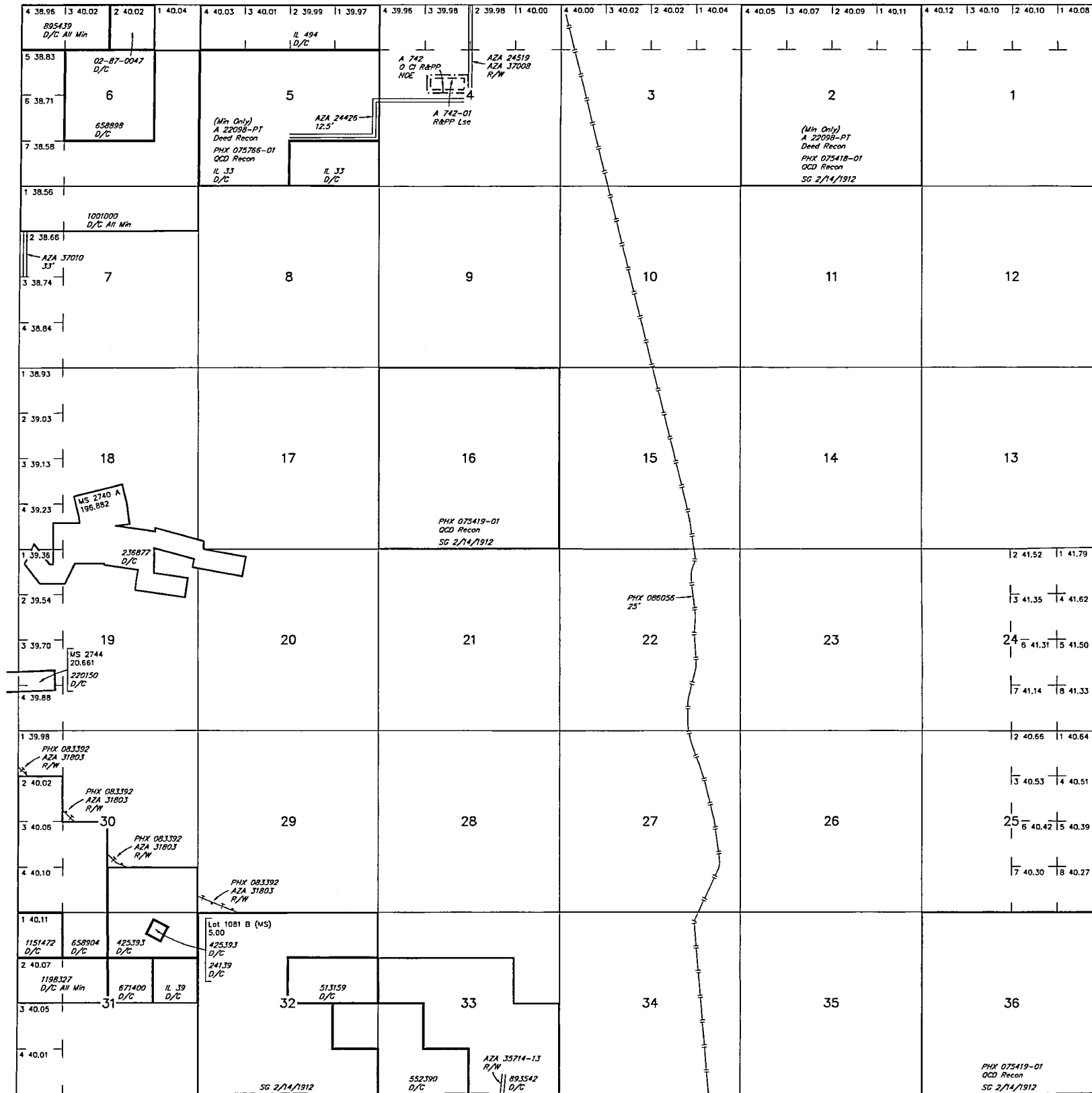
and Meridian Township Range Section is equal to **14 0050N 0120W 020**

and Admin State is equal to **AZ**

TOWNSHIP 5 NORTH RANGE 12 WEST OF THE GILA AND SALT RIVER MERIDIAN, ARIZONA

LA PAZ COUNTY
LAKE HAVASU FIELD OFFICE

STATUS OF PUBLIC DOMAIN
LAND AND MINERAL TITLES

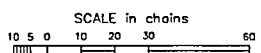


INDEX TO SEGREGATED TRACTS				
TRACT NO	RESURVEY		ORIGINAL SURVEY	
	T	R	SEC	SUBDIVISION

FOR ORDERS AFFECTING DISPOSAL OR USE OF UNIDENTIFIED LANDS WITHDRAWN FOR CLASSIFICATION, MINERALS, WATER AND/OR OTHER PUBLIC PURPOSES, REFER TO INDEX OF MISCELLANEOUS DOCUMENTS.

Grazing Dist No 2
AZA 36966 R/W Road 33'
Sec 14: SW1/4
AZA 36967 R/W Road 33'
Sec 30: SW1/4SW1/4NE1/4

CURRENT TO	NW	GSR Mer
5-4-2017	ACAD	T 5 N
		R 12 W



WARNING STATEMENT
This plot is the Bureau's Record of Title, and should be used only as a graphic display of the township survey data. Records hereon do not reflect title changes which may have been affected by lateral movements of rivers or other bodies of water. Refer to the cadastral surveys for official survey information.

Lat 33°43'29"N
Long 113°26'45"W

R 13W R 12W
T 4N

CLAUDE HOLT
505 4TH ST
NGE COVE, CA 93646



7016 2710 0000 5276 7160


SANTA LARITA

04903



UNITED STATES
POSTAL SERVICE

1000



85004

U.S. POSTAGE PAID
FCM LETTER
BAKERSFIELD, CA
93301
AUG 16, 19
AMOUNT

\$4.05

R2303S101359-70

RECEIVED
BLM AZ STATE OFFICE

2019 AUG 19 P 2:59

PHOENIX, ARIZONA

BLM AZ - MINING CLAIMS
1 N CENTRAL AVE
STE 800
PHOENIX, AZ 85004

85004-442700



212

PLACE STICKER AT TOP OF ENVELOPE TO THE RIGHT
OF THE RETURN ADDRESS. FOLD AT DOTTED LINE

CERTIFIED MAIL